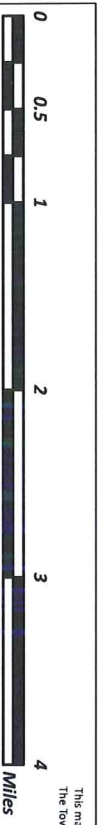
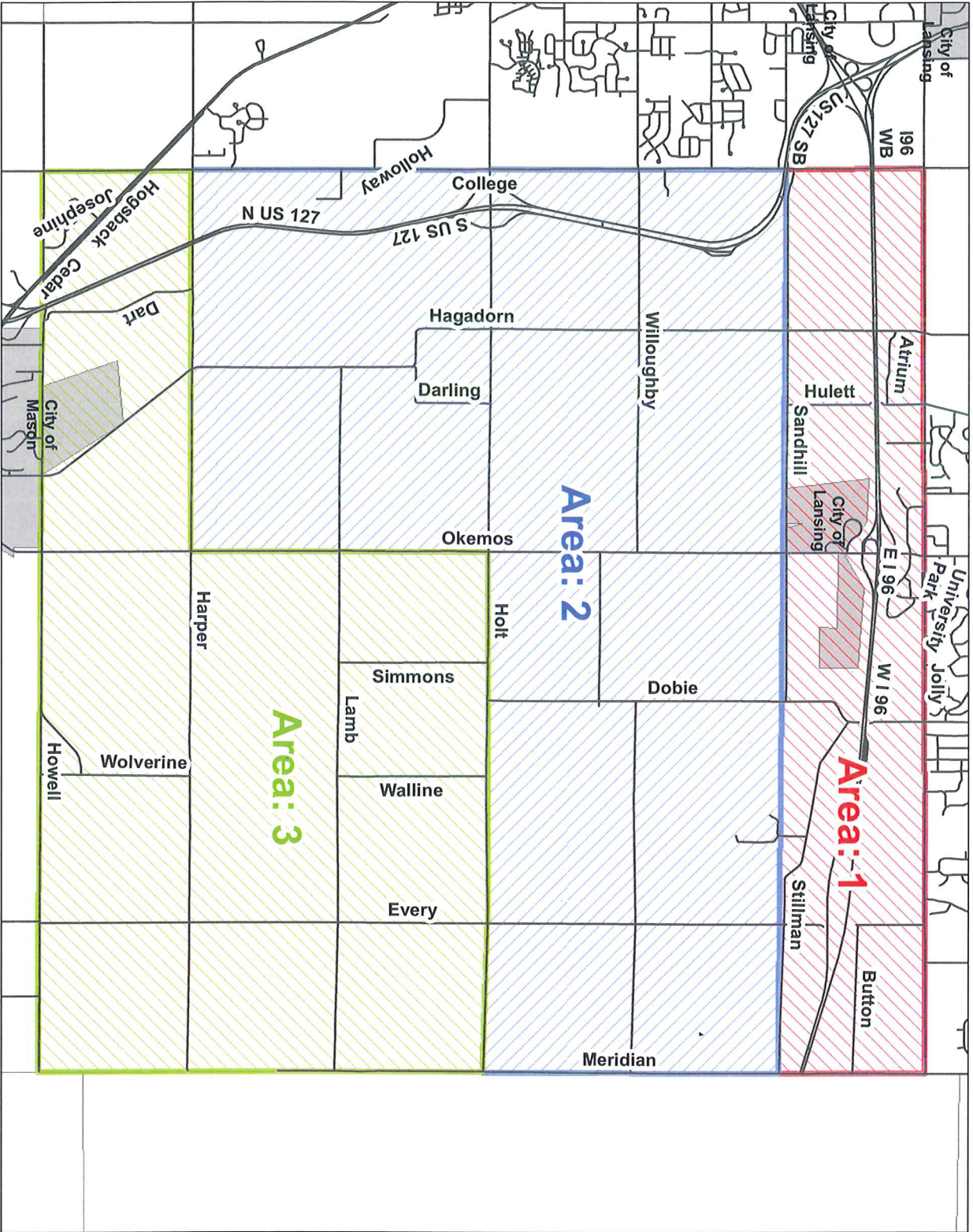


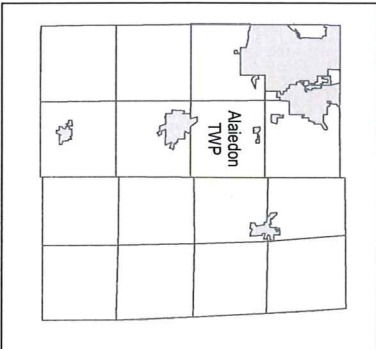
# Appendix A

## Alaiedon Response Areas



This map is intended for use as generalized township wide planning and there are no warranties that accompany this product. The township recommends users of this map to confirm the data used in this map by visual inspection of the geographic area. The township is not liable for decisions made with the use of this product.

Map Source: Dehi Charter Township  
Map Printer: Monday, January 13, 2014



- Legend**
- Cities
  - Fire Areas**
  - Area, MUNI
  - 1, Meridian Township
  - 2, Dehi Township Fire
  - 3, Mason Fire

Notes:

1 inch = 5,208.3 feet